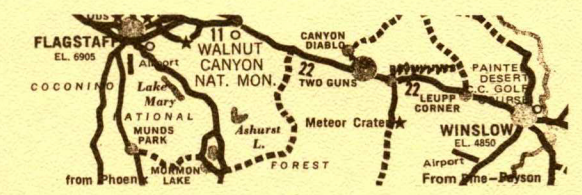



Two Guns, Arizona, ideally located on Interstate 40 (Highway 66) just half way between Flagstaff and Winslow. Meet men in Levis who may be cowhands, or gardeners, but could be cattle ranchers who haul supplies in back of a Coupe de Ville.




Have lunch in Two Guns Western Coffee Shop and browse around one of the West's most exciting and unique gift and curio shops — largest and most complete selection on I-40.

- Indian Trading Post
- Guided Tours
- Motel Accommodations
- Museums
- U. S. Post Office
- Service Station
- Western Tavern
- Coffee Shop
- Chamber of Commerce
- Groceries

## Old Two Guns



Tour Old Two Guns—Along the edge of Canyon Diablo (Devils Canyon) on the "Old Trails Highway".



Relive the days when the West was young.

## Apache Death Cave

- Scene of the merciless massacre of mighty Apache warriors!
- Explore this mysterious underground world.
- Relive the revenge the crafty Navajo found upon his hated enemy.



The mouth of the Apache Death Cave at Two Guns, Arizona. Guided tours into this cave and through the Indian dwellings and ruins at Two Guns are conducted hourly.

**NATIONAL PARKS AND MONUMENTS:** Petrified Forest National Park east of Holbrook, Canyon De Chelly National Monument near Chinle, Navajo National Monument near Shonto, Rainbow Bridge National Monument on the north flank of Navajo Mountain. Others are Wupatki National Monument, Sunset Crater National Monument, and Walnut Canyon National Monument, all near Two Guns.

**TRIBAL PARK:** Monument Valley Tribal Park on the Utah-Arizona border is a development administered by the Navajo Tribe. A short self-guiding automobile tour is marked; and longer tours are available with nearby guides.


**LAKES:** Lake Powell with its 1500 mile shoreline adds boating exploration to its other water sports offerings. Complete accommodations and services are at Wahweap and Page. In the Two Guns area, Ashurst, Kinnikinick, Upper and Lower Lakes Mary and Mormon Lake are boating lakes.

**HUNTING:** Wild Turkey are found in the Chuska Mountain area of the Navajo Indian Reservation and in the Two Guns area. Eik are in the Two Guns area, and Pronghorn Antelope in that portion south of Highway 66. Special licenses are required on tribal lands.

**FISHING:** Northern Pike have been stocked in Lower Lake Mary. Rainbow Trout are found in Upper Lake Mary, in Ashurst, Kinnikinick, and in Wheatfields Lake and Tsaile Lake on the Navajo Reservation. Special licenses are required on tribal lands.

**INDIAN AREAS:** Headquarters for the Hopi Indian Reservation is at Oraibi, and the primary population is concentrated in villages on the Mesas. Hopi ceremonial dances are held periodically at several of the villages each summer. The Navajo Indians, who number well over 100,000, occupy an immense reservation bounded on the north and west by the San Juan and Colorado Rivers, and extending south almost to U.S. 66, east to the state line.

**OTHER ATTRACTIONS:** Meteor Crater, between Two Guns and Winslow, Hubbell Trading Post National Historical Site at Ganado, Window Rock, headquarters of the Navajo Tribal Government, Balanced Rock and Dinosaur Tracks west of Tuba City, The Painted Desert country adjoining U.S. 66 between Two Guns and the New Mexico state line, the Navajo arts and Crafts Guild showroom at Kayenta, the Franciscan Mission at St. Michaels.



## MEMBERSHIP REGISTRATION



**CHAMBER OF COMMERCE**  
P. O. BOX 441 • ROUTE 66 • TWO GUNS, ARIZONA 86001  
INDIVIDUAL \$2.00 • BUSINESS \$5.00  
WORLD'S FAIR SITE 1999

Name \_\_\_\_\_

Address \_\_\_\_\_

City & State \_\_\_\_\_

Business Name \_\_\_\_\_  
(Please Print)

# IN NORTHERN ARIZONA VISIT

A Town Where Gunfighters  
Fought Without Sound Cameras



## Home Of The Apache Death Cave

The Two Guns Chamber of Commerce  
P. O. Box 441 - Interstate 40 - U.S. 66  
Two Guns, Arizona 86001